

Petrophysical analysis of reservoir characterization for the Devonian-Mississippian lower middle Bakken member in the Viewfield pool, SE Saskatchewan

Kezhen Hu, Zhuoheng Chen,

Geological Survey of Canada, Calgary, Alberta

Chao Yang

Saskatchewan Ministry of the Economy, Regina, Saskatchewan

Abstract

The Viewfield Pool is located between TWP6-11 and R11W2- 6W2 in SE Saskatchewan (Fig.1). Over 2700 horizontal production wells with hydraulic fracturing have been drilled in the field with 174 new completions in 2013 (Kohlruss and Nickel, 2013; Cronkwright, et al., 2014). The main drilling target is Unit A, the lowest unit of the middle Bakken member, which mainly consists of dolomitic fine grained sandstone, dolomitic siltstone, and calcareous siltstone, with a small amount of silty wackestone (Christopher, 1961; Kohlruss and Nickel, 2009; Angulo and Buatois, 2011; Staruiala et al., 2013) (Fig.2). The Viewfield Bakken play has been described as a resource and/or unconventional play due to its extreme low permeability (Kohlruss and Nickel, 2012). The reservoir evaluation, such as accurate determination of porosity and permeability, has been always challenging because of the complexity of lithology and reservoir heterogeneity.

This study is based on conventional core analysis from 45 wells (Fig.3) and available advanced logging sets (e.g. nuclear magnetic resonance - NMR logs) from three wells acquired in the Viewfield pool. By a thorough analysis of conventional core measurements and NMR logs, we developed petrophysical models for unconventional reservoir porosity and permeability estimation using conventional well logs. Comparing computed porosity from well logs derived from the proposed approach with core porosity for the Unit A, the density model gives the best match, density-sonic model provides fair to good result, and single sonic log model gives reasonable porosity estimates. The NMR-based permeability equation (Fig.4) provides reasonable permeability estimation, which is comparable with core measurements.




Figure 1. Map of the study area showing all the wells in the Viewfield pool in southeastern Saskatchewan (the Viewfield pool boundary is from Kohlruss and Nickel, 2013).

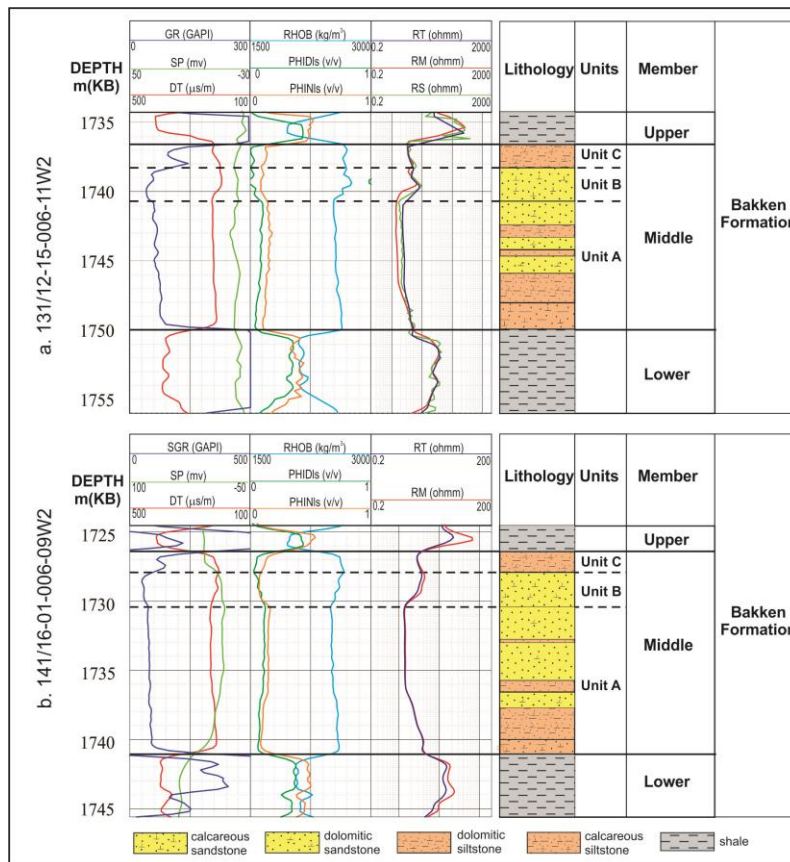


Figure 2. Examples showing log signatures on the Bakken Formation in the Viewfield pool of SE Saskatchewan. Unit A, B, and C, classified by Kohlruss and Nickel (2009), can be identified by using composite of well logs.

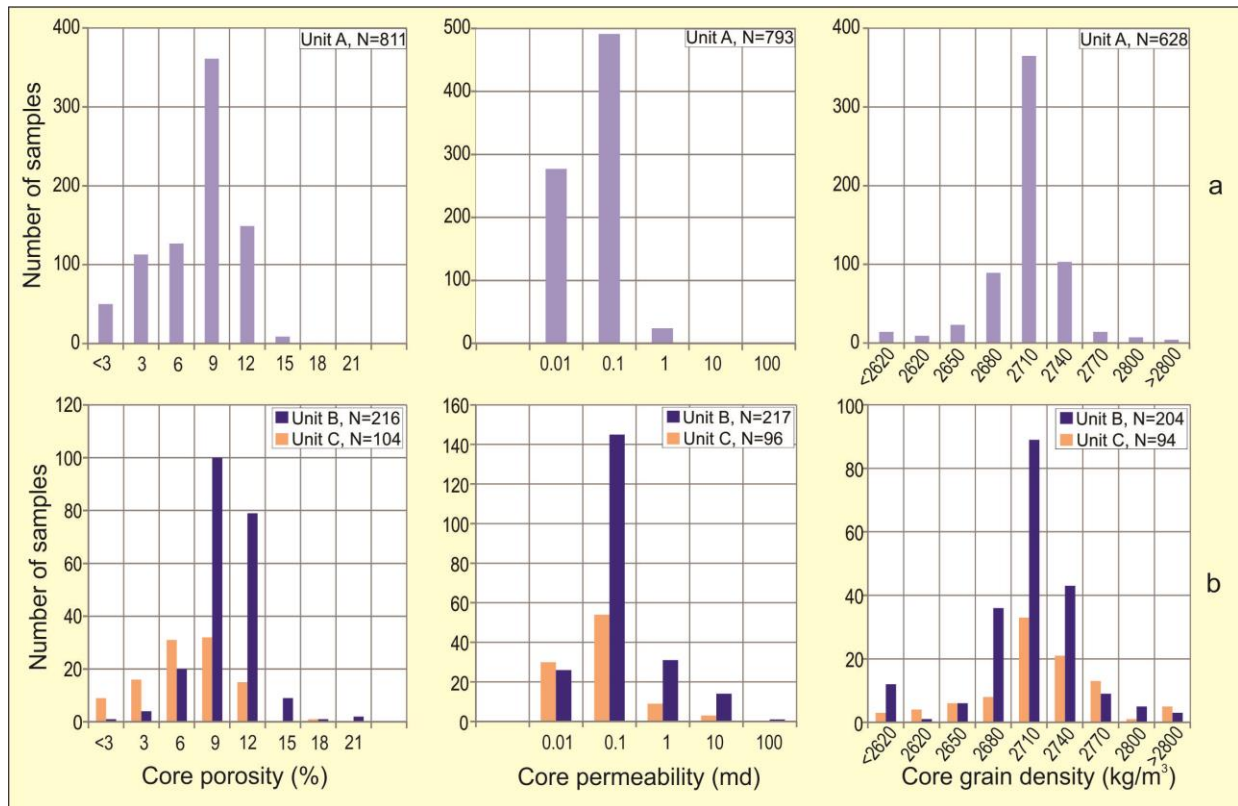


Figure 3. Distributions of core porosity, maximum permeability and grain density for the middle Bakken member in the Viewfield pool, SE Saskatchewan.

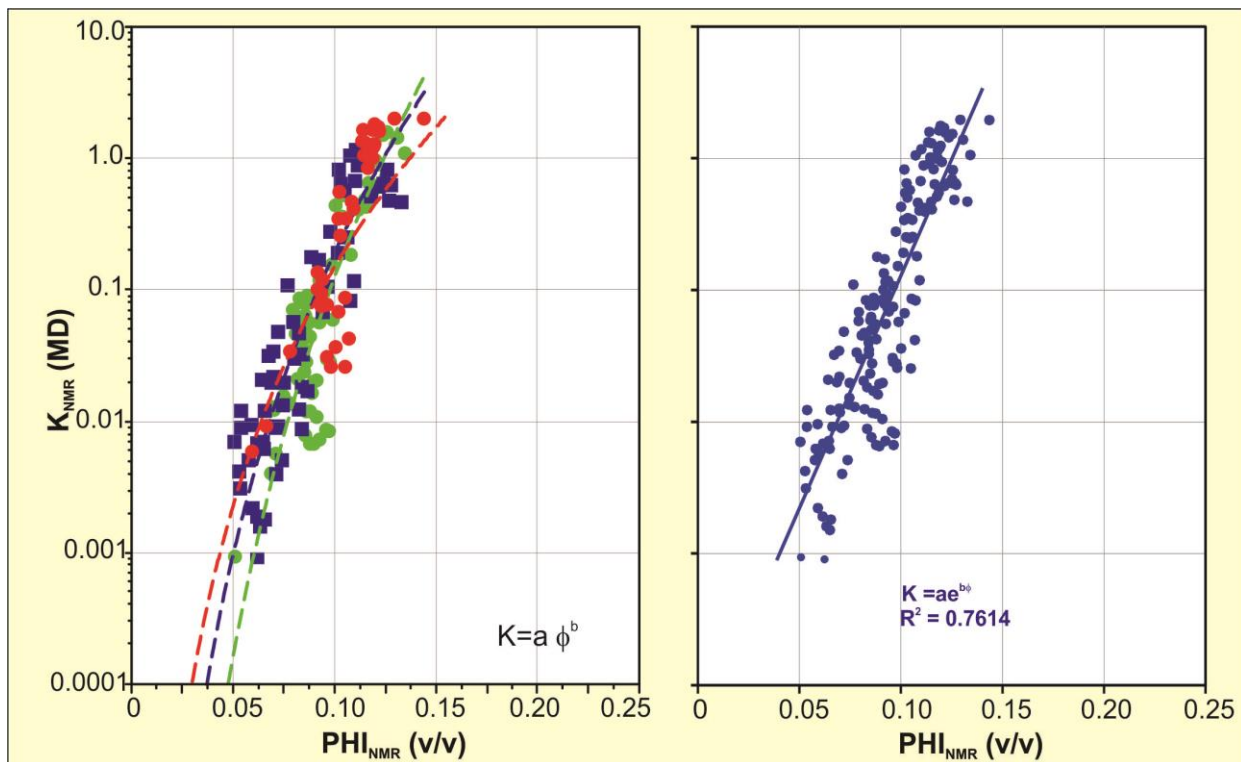


Figure 4. Good relationship exhibits between NMR permeability versus NMR porosity for the middle Bakken member from three wells in the Viewfield pool.

In this paper, we present the petrophysical models and demonstrate the method for porosity and permeability calculations from conventional logs through application examples of the middle Bakken reservoir in the Viewfield play. Correlations and distributions of basic petrophysical parameters are also discussed for the unconventional play in the Viewfield area.

Acknowledgements

This work is supported under the shale hosted petroleum resources assessment project under the Geoscience for New Energy Supply (GNES) program of the Geological Survey of Canada. We would like to thank Mr. Gary Sonnichsen, manager of the GNES program for his support, and review of this paper.

References

- Angulo, S. and Buatois, L.A., 2011, Integrating depositional models, ichnology, and sequence stratigraphy in reservoir characterization: The middle member of the Devonian-Carboniferous Bakken Formation of subsurface southeastern Saskatchewan revisited, AAPG Bulletin, V.96, No.6, pp1017-1043.
- Christopher, J.E., 1961, Transitional Devonian-Mississippian formations of southern Saskatchewan; Department of Mineral Resources, Saskatchewan, Report 66, 103p.
- Cronkwright, D.J., Pedersen, P.K., and Spencer, R.J., 2014, Detailed reservoir characterization of the Middle Member Bakken Formation – Viewfield Pool, SE Saskatchewan, CSPG Convention 2014.
- Kohlruss, D. and Nickel, E., 2013, Bakken Formation of southeastern Saskatchewan – selected stratigraphy and production maps; Saskatchewan Ministry of the Economy, Saskatchewan Geological Survey Open File 2013-1.
- Kohlruss, D. and Nickel, E., 2012, Understanding Saskatchewan's Middle Bakken oil trapping mechanisms, CSPG GeoConvention 2012.
- Kohlruss, D., and Nickel, E., 2009, Facies analysis of the Upper Devonian-Lower Mississippian Bakken Formation, southeastern Saskatchewan; *in* Summary of Investigations 2009, Volume 1: Saskatchewan Geological Survey, Saskatchewan Ministry of Energy and Resources, Miscellaneous Report 4.1, Paper A-6, 11p.
- Staruijala, A., Qing, H., and Chi, G., 2013, Preliminary analysis of lithology and facies in the Bakken Formation, southeastern Saskatchewan, Canada; *in* Summary of Investigations 2012, Volume 1: Saskatchewan Geological Survey, Saskatchewan Ministry of Energy and Resources, Miscellaneous Report 2012-4.1, Paper A-6, 9p.